

Legend

	Trip Route		Construction Info
	Scenic Byway		Bridge and Ferry Info
	Construction		Advisory
	New Road		Strict Speed Enforcement Info
	Controlled Access		See detailed TripTik Scenic Information after the last Map/Directions page
	Toll		
	Primary		Rest Area with facilities
	Secondary		Rest Area without facilities
	Local		Service Plaza
	Unpaved		Welcome Center
	Tunnel		Exit Number
	Ferry, Auto		Gas, Food, Lodging
	Ferry, Passenger		AAA Approved Restaurants and Lodging
	Trip Origin		Time Zones
	Trip Destination		
	Stopover		

©2006 AAA, ©2006 ESRI, ©2006 NAVTEQ, ©2006 TCS

From: **Oxford 45056, Ohio**
 To: **Willow Grove Road, Allons 38541, Tennessee**
 Total Distance: **278.2 miles (447.7km)**
 Total Estimated time: **5 hrs., 38mins.**

Directions

Oxford 45056, Ohio to Willow Grove Road, Allons 38541, Tennessee

Distance: 278.2 miles (447.7km)

1. Start out heading NORTHEAST on DANA DRIVE towards GLENVIEW DRIVE. Drive for a short distance.
2. Turn RIGHT onto GLENVIEW DRIVE. Drive for 0.1 miles.
3. Turn LEFT onto SANDRA DRIVE. Drive for 0.3 miles.
4. Go STRAIGHT on S LOCUST STREET. Drive for 0.3 miles.
5. Turn RIGHT onto W CHESTNUT STREET. Drive for 0.3 miles.
6. Go STRAIGHT on E CHESTNUT STREET. Drive for 0.6 miles.
7. Turn RIGHT onto MILLVILLE OXFORD ROAD. Drive for 8.7 miles.
8. Turn RIGHT onto WALNUT STREET. Drive for 0.3 miles.
9. WALNUT STREET becomes ROSS MILLVILLE ROAD. Drive for 2.9 miles.
10. Go STRAIGHT on US-27. Drive for 7.2 miles.
11. Turn RIGHT to get on I-275 W towards INDIANAPOLIS / I-74. Drive for 5.2 miles.
12. Take LEFT exit number 28 to get on I-74 E towards I-74 E / US-52 E / CINCINNATI. Drive for 9.8 miles.
13. Take I-75 S towards I-75 S / US-52 E / LEXINGTON. Drive for 77.5 miles.
14. Take I-64 E towards I-75 S / I-64 E / LEXINGTON / ASHLAND. Drive for 7.2 miles.

(continued on next page)

(continued from previous page)

15. Keep SLIGHT RIGHT at the fork towards I-75 S. Drive for 48.8 miles.
16. Take exit number 62 to get on US-25 towards RENFRO VALLEY / KY-461 / MT VERNON. Drive for 1 mile.
17. Go STRAIGHT on KY-461. Drive for 17.7 miles.
18. Turn RIGHT to get on RUSSELL S DYCHE MEMORIAL HIGHWAY heading WEST. Drive for 8.7 miles.
19. Turn LEFT onto US-27 S. Drive for 4.4 miles.
20. Keep SLIGHT LEFT to stay on US-27 S. Drive for 2.3 miles.
21. Turn SLIGHT RIGHT onto KY-90. Drive for 36.5 miles.
22. Turn LEFT onto US-127. Drive for 4.4 miles.
23. Keep LEFT to stay on US-127. Drive for 5.7 miles.
24. Turn RIGHT onto TN-111. Drive for 18.2 miles.
25. Turn RIGHT onto TN-294. Drive for 0.1 miles.
26. Keep RIGHT to stay on TN-294. Drive for 7 miles.
27. Keep RIGHT to stay on TN-294. Drive for 0.3 miles.
28. You have reached Willow Grove Road, Allons 38541, Tennessee



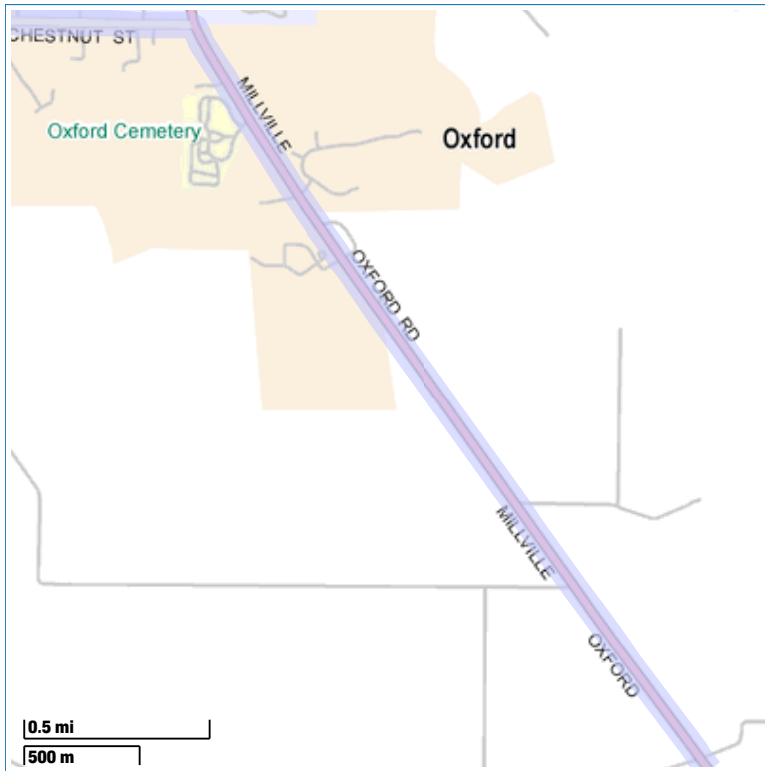
Directions

Oxford 45056, Ohio to Willow Grove Road, Allons 38541, Tennessee

Distance: 278.2 miles (447.7km)

Traveled on This Map: 1.5 miles (2.4km)

1. Start out heading NORTHEAST on DANA DRIVE towards GLENVIEW DRIVE. Drive for a short distance.
2. Turn RIGHT onto GLENVIEW DRIVE. Drive for 0.1 miles.
3. Turn LEFT onto SANDRA DRIVE. Drive for 0.3 miles.
4. Go STRAIGHT on S LOCUST STREET. Drive for 0.3 miles.
5. Turn RIGHT onto W CHESTNUT STREET. Drive for 0.3 miles.
6. Go STRAIGHT on E CHESTNUT STREET. Drive for 0.6 miles.



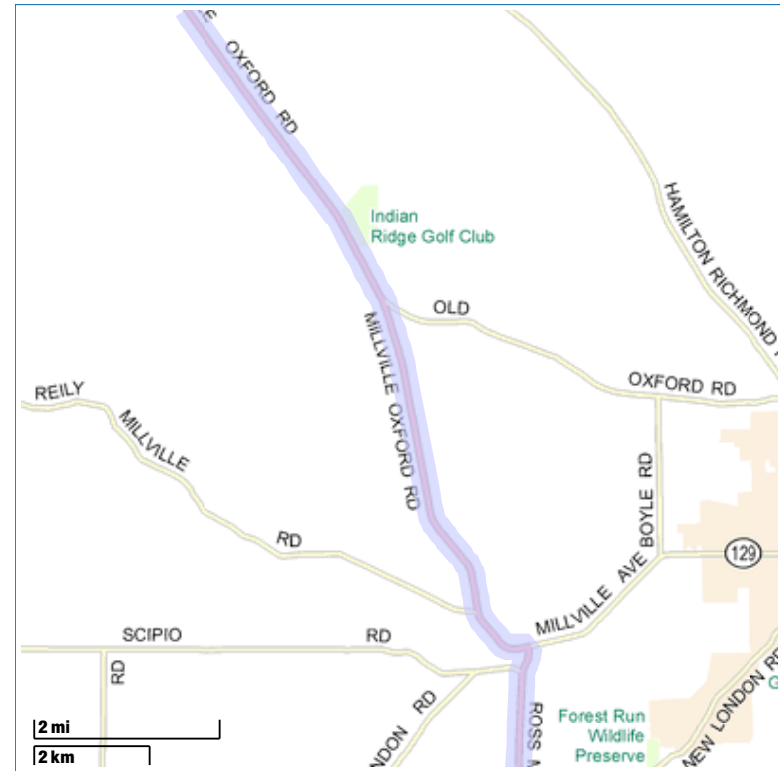
Directions

Continuing to Willow Grove Road, Allons 38541, Tennessee

Remaining Distance: 276.7 miles (445.3km)

Traveled on This Map: 2.7 miles (4.3km)

7. Turn RIGHT onto MILLVILLE OXFORD ROAD. Drive for 8.7 miles.



Directions

Continuing to Willow Grove Road, Allons 38541, Tennessee

Remaining Distance: 274.0 miles (440.9km)

Traveled on This Map: 6.4 miles (10.3km)

- 7a. Continue on MILLVILLE OXFORD ROAD.



Directions

Continuing to Willow Grove Road, Allons 38541, Tennessee

Remaining Distance: 267.6 miles (430.6km)

Traveled on This Map: 45.3 miles (72.9km)

8. Turn RIGHT onto WALNUT STREET. Drive for 0.3 miles.
9. WALNUT STREET becomes ROSS MILLVILLE ROAD. Drive for 2.9 miles.
10. Go STRAIGHT on US-27. Drive for 7.2 miles.
11. Turn RIGHT to get on I-275 W towards INDIANAPOLIS / I-74. Drive for 5.2 miles.
12. Take LEFT exit number 28 to get on I-74 E towards I-74 E / US-52 E / CINCINNATI. Drive for 9.8 miles.

(continued on next page)

(continued from previous page)

13. Take I-75 S towards I-75 S / US-52 E / LEXINGTON. Drive for 77.5 miles.



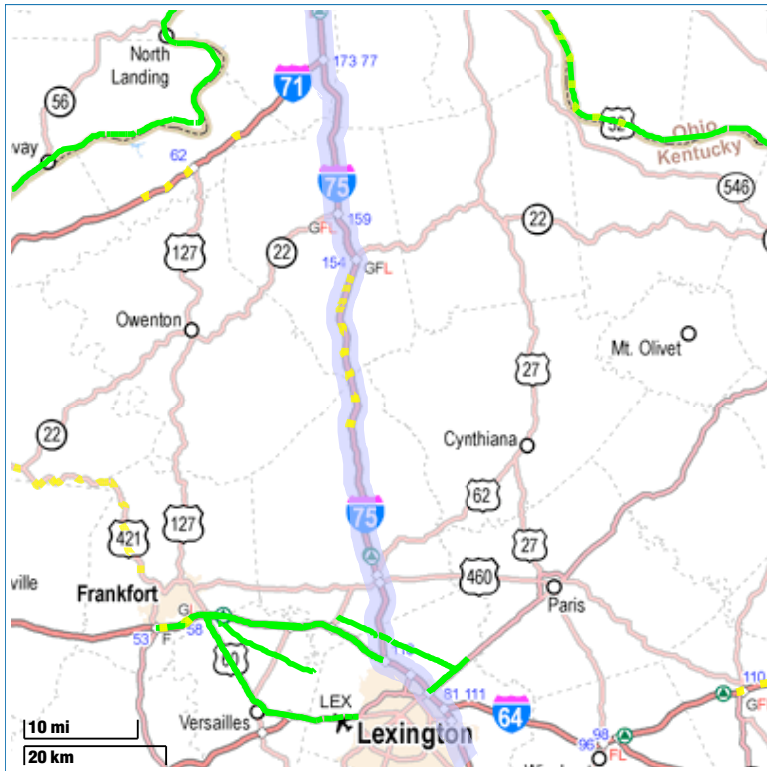
Construction

- » Construction/delays possible: I-74; from Indiana State Line to Harrison Avenue (Exit 11)
- » Construction/delays possible: I-71/I-75; Bridge repair of the southbound approaches to the Brent Spence Brige.



Advisory

- » Expect delays during morning and afternoon rush hours: I-275 between I-74 and SR-126
- » Expect delays during morning and afternoon rush hours: I-75 at I-74 Interchange
- » Expect delays during morning and afternoon rush hours: I-75 from Ohio River to I-71



Directions

Continuing to Willow Grove Road, Allons 38541, Tennessee

Remaining Distance: 222.2 miles (357.6km)
 Traveled on This Map: 70.3 miles (113.1km)

14. Take I-64 E towards I-75 S / I-64 E / LEXINGTON / ASHLAND. Drive for 7.2 miles.

15. Keep SLIGHT RIGHT at the fork towards I-75 S. Drive for 48.8 miles.



Construction

- » Construction/delays possible: I-75; Exit 154 to Exit 144
- » Construction/delays possible: I-75; from Pokeberry Rd to grant county line



Directions

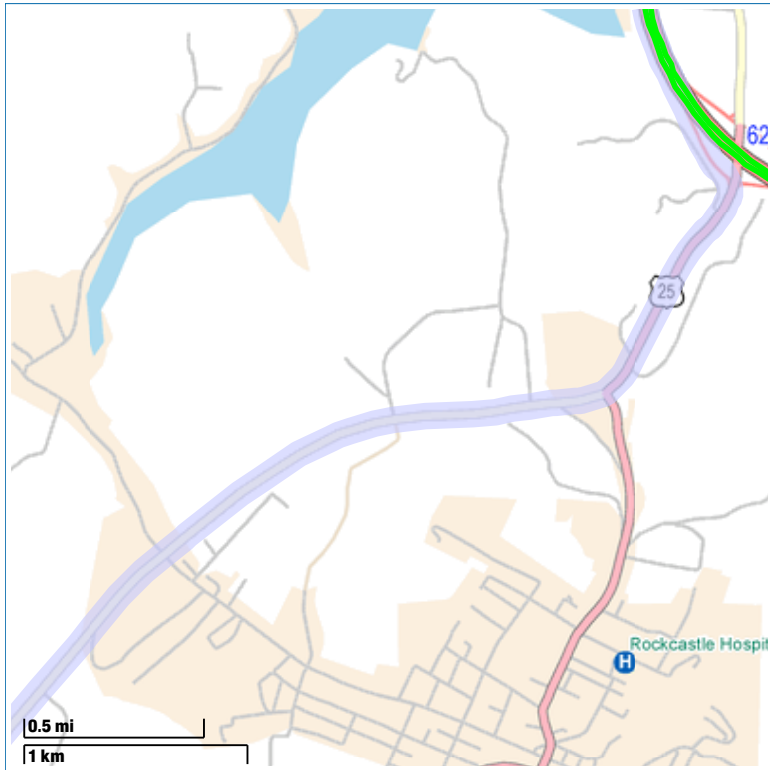
Continuing to Willow Grove Road, Allons 38541, Tennessee

Remaining Distance: 152.0 miles (244.6km)
 Traveled on This Map: 44.0 miles (70.8km)



15a. Continue along route

*See detailed TripTik Scenic Information after the last Map/Directions page



Directions

Continuing to Willow Grove Road, Allons 38541, Tennessee

Remaining Distance: 108.0 miles (173.8km)

Traveled on This Map: 2.8 miles (4.5km)

16. Take exit number 62 to get on US-25 towards RENFRO VALLEY / KY-461 / MT VERNON. Drive for 1 mile.

17. Go STRAIGHT on KY-461. Drive for 17.7 miles.



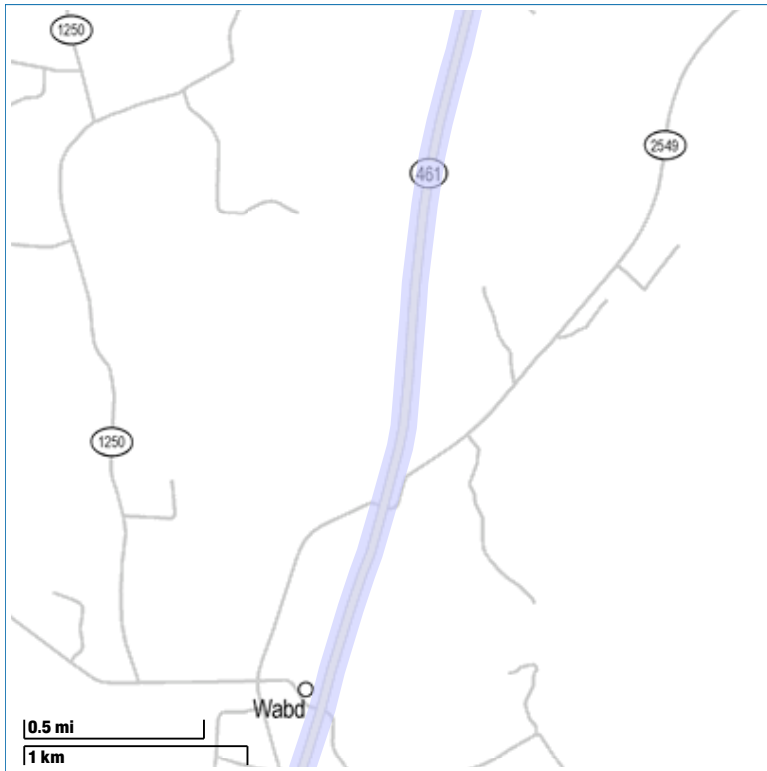
Directions

Continuing to Willow Grove Road, Allons 38541, Tennessee

Remaining Distance: 105.2 miles (169.3km)

Traveled on This Map: 1.5 miles (2.4km)

17a. Continue on KY-461.



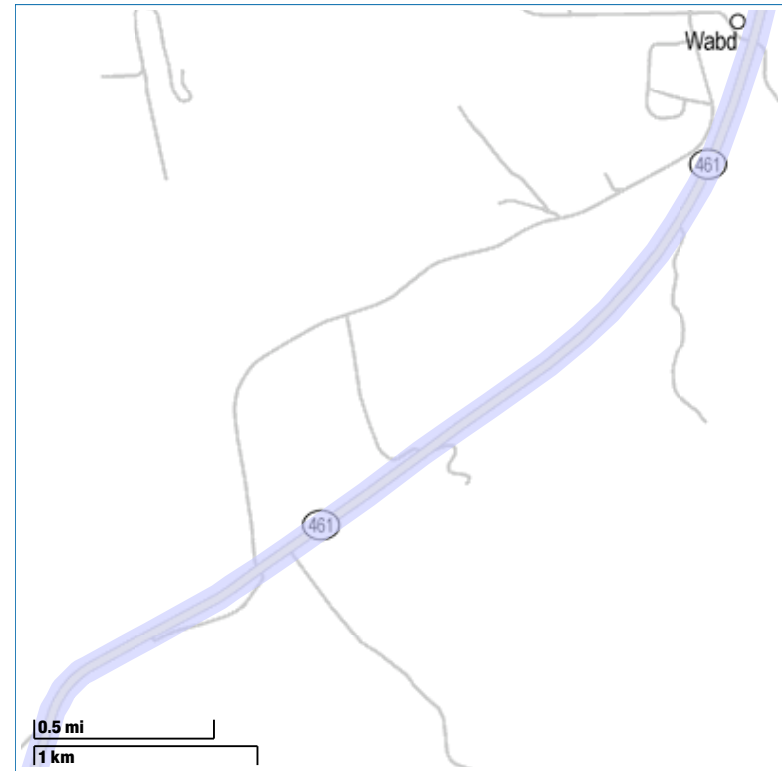
Directions

Continuing to Willow Grove Road, Allons 38541, Tennessee

Remaining Distance: 103.6 miles (166.7km)

Traveled on This Map: 1.8 miles (2.9km)

17b.Continue on KY-461.



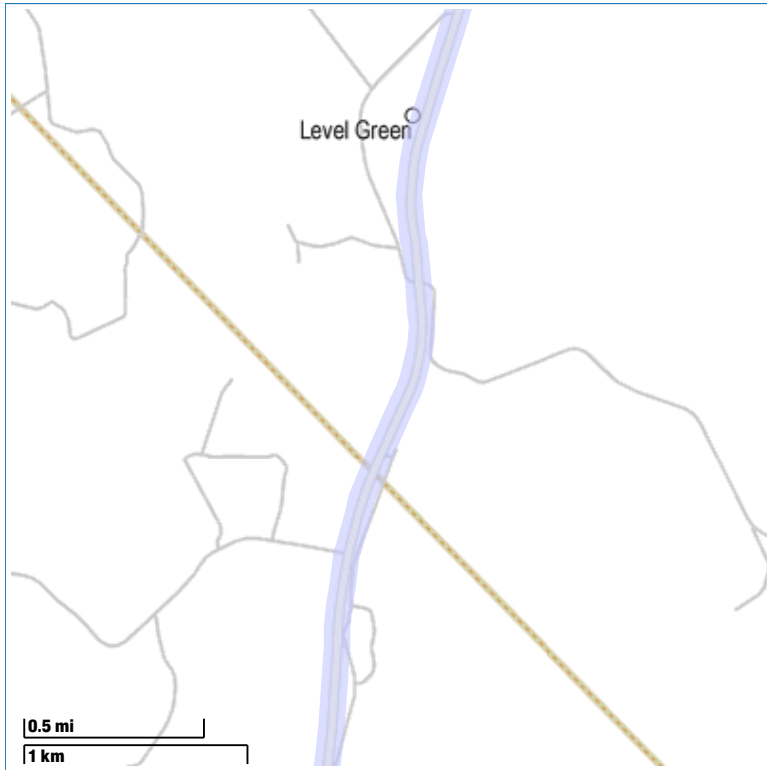
Directions

Continuing to Willow Grove Road, Allons 38541, Tennessee

Remaining Distance: 101.8 miles (163.8km)

Traveled on This Map: 2.8 miles (4.5km)

17c.Continue on KY-461.



Directions

Continuing to Willow Grove Road, Allons 38541, Tennessee

Remaining Distance: 99.0 miles (159.3km)

Traveled on This Map: 2.1 miles (3.4km)

17d.Continue on KY-461.



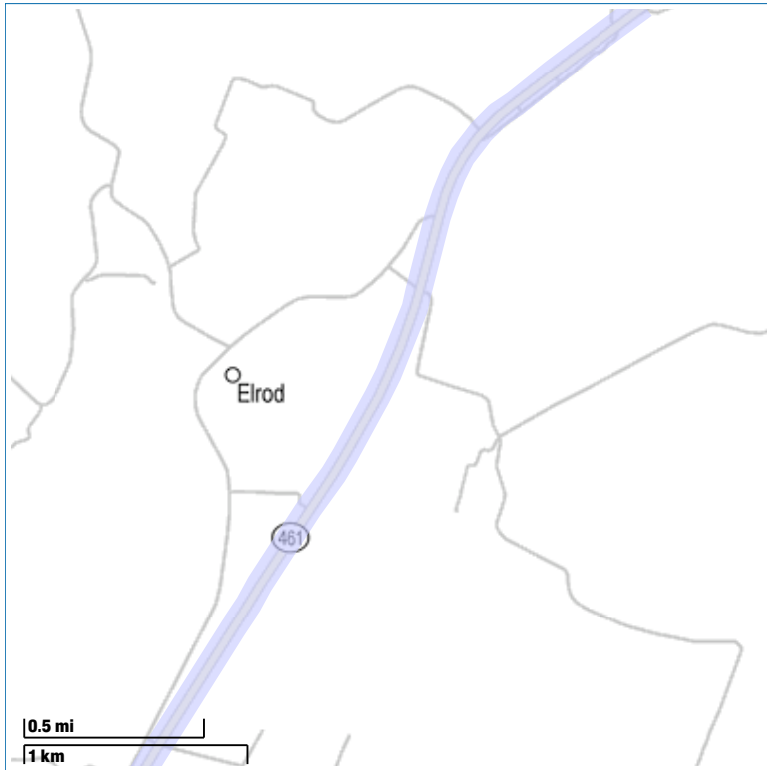
Directions

Continuing to Willow Grove Road, Allons 38541, Tennessee

Remaining Distance: 96.8 miles (155.8km)

Traveled on This Map: 2.3 miles (3.7km)

17e.Continue on KY-461.



Directions

Continuing to Willow Grove Road, Allons 38541, Tennessee

Remaining Distance: 94.6 miles (152.2km)

Traveled on This Map: 2.4 miles (3.9km)

17f.Continue on KY-461.



Directions

Continuing to Willow Grove Road, Allons 38541, Tennessee

Remaining Distance: 92.1 miles (148.2km)

Traveled on This Map: 2.5 miles (4.0km)

17g.Continue on KY-461.



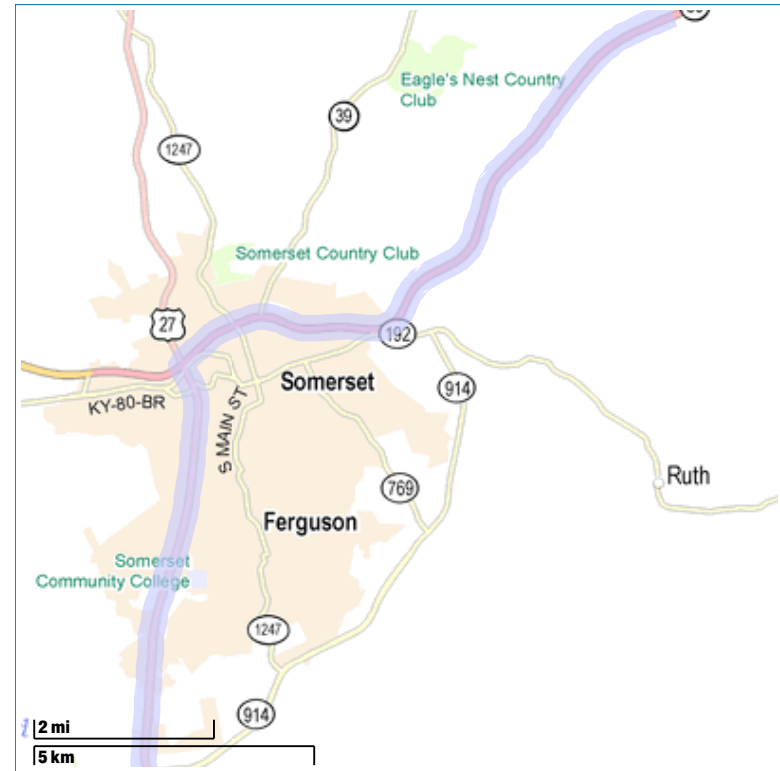
Directions

Continuing to Willow Grove Road, Allons 38541, Tennessee

Remaining Distance: 89.7 miles (144.4km)

Traveled on This Map: 2.2 miles (3.5km)

18. Turn RIGHT to get on RUSSELL S DYCHE MEMORIAL HIGHWAY heading WEST. Drive for 8.7 miles.



Directions

Continuing to Willow Grove Road, Allons 38541, Tennessee

Remaining Distance: 87.5 miles (140.8km)

Traveled on This Map: 11.7 miles (18.8km)

19. Turn LEFT onto US-27 S. Drive for 4.4 miles.

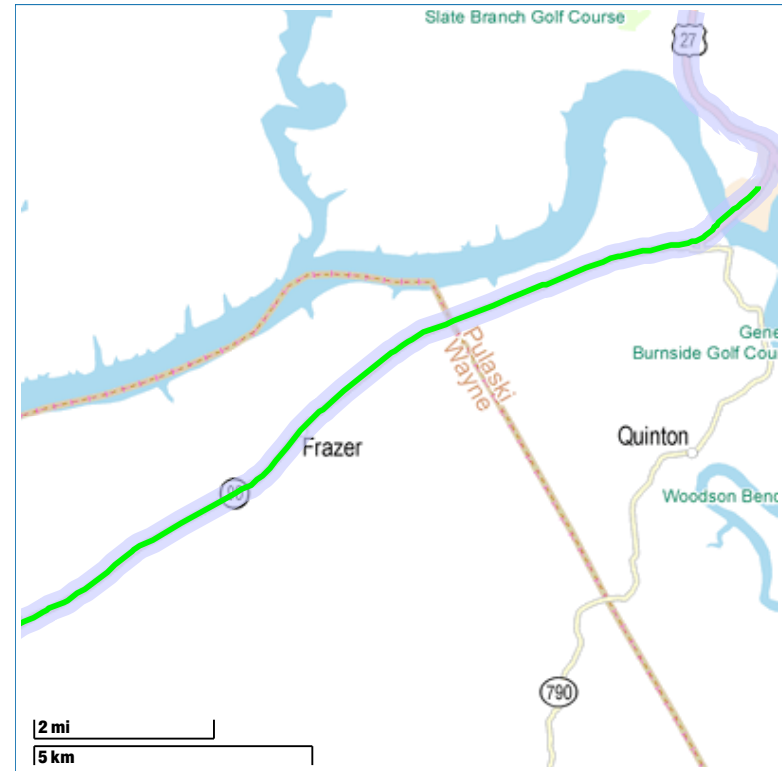


Directions

Continuing to Willow Grove Road, Allons 38541, Tennessee

Remaining Distance: 75.8 miles (122.0km)
 Traveled on This Map: 2.6 miles (4.2km)

- 20. Keep SLIGHT LEFT to stay on US-27 S. Drive for 2.3 miles.
- 21. Turn SLIGHT RIGHT onto KY-90. Drive for 36.5 miles.



Directions

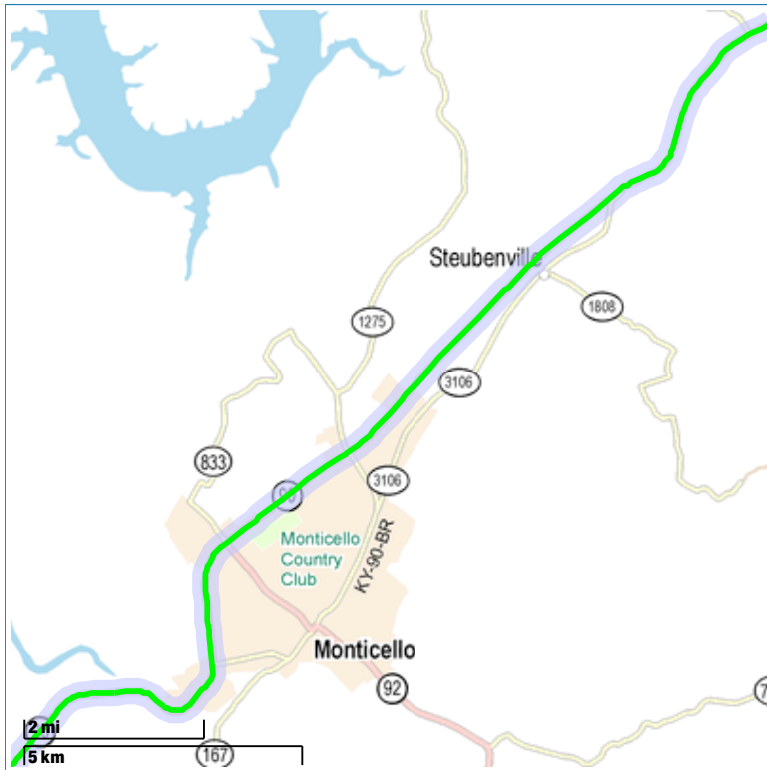
Continuing to Willow Grove Road, Allons 38541, Tennessee

Remaining Distance: 73.3 miles (118.0km)
 Traveled on This Map: 10.0 miles (16.1km)



- 21a. Continue on KY-90.

*See detailed TripTik Scenic Information after the last Map/Directions page



*See detailed TripTik Scenic Information after the last Map/Directions page



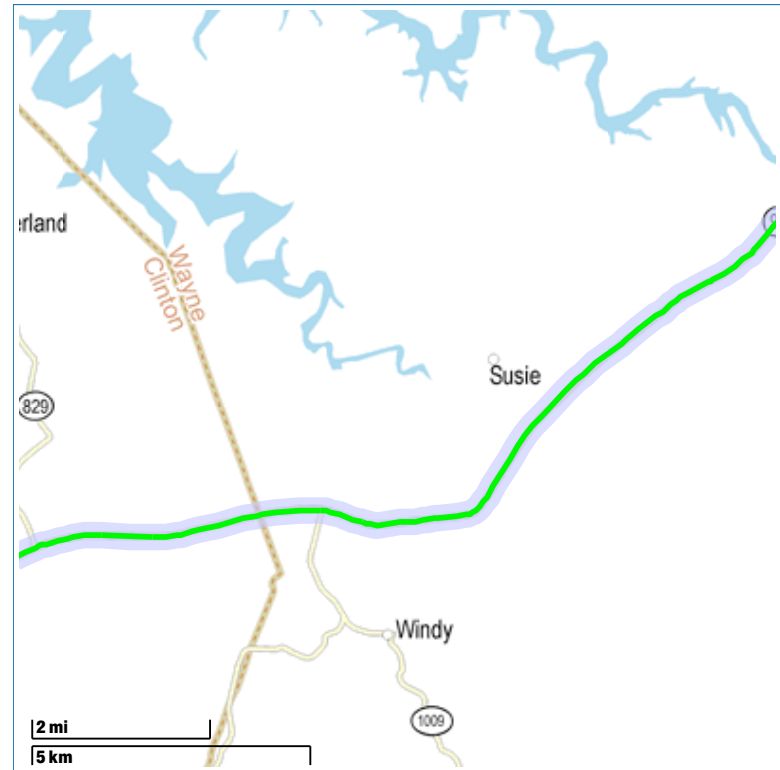
Directions

Continuing to Willow Grove Road, Allons 38541, Tennessee



Remaining Distance: 63.2 miles (101.7km)
 Traveled on This Map: 12.4 miles (20.0km)

21b.Continue on KY-90.



*See detailed TripTik Scenic Information after the last Map/Directions page



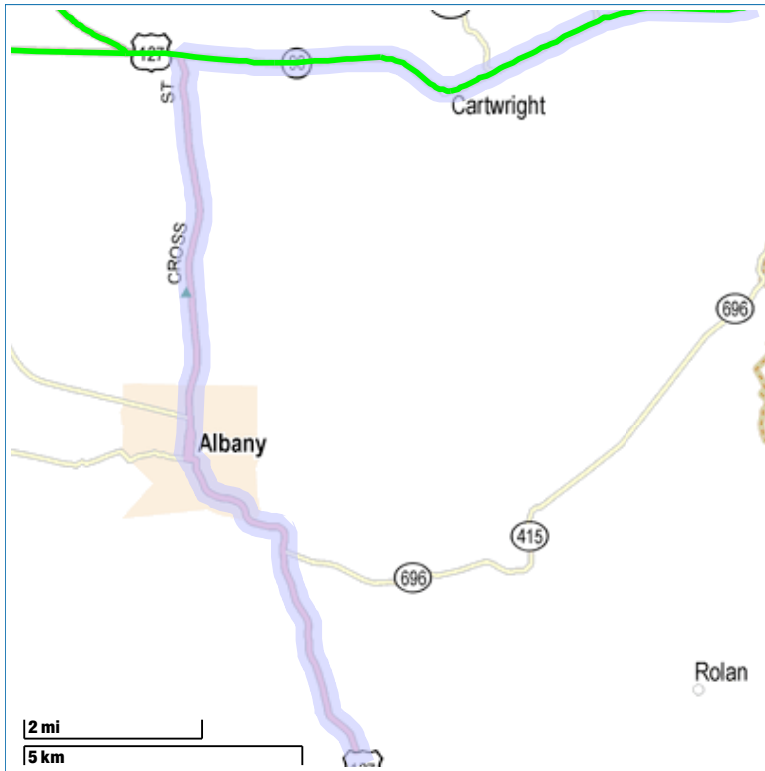
Directions

Continuing to Willow Grove Road, Allons 38541, Tennessee



Remaining Distance: 50.8 miles (81.8km)
 Traveled on This Map: 9.5 miles (15.3km)

21c.Continue on KY-90.



*See detailed TripTik Scenic Information after the last Map/Directions page



Directions

Continuing to Willow Grove Road, Allons 38541, Tennessee



Remaining Distance: 41.3 miles (66.5km)
 Traveled on This Map: 13.6 miles (21.9km)

- 22. Turn LEFT onto US-127. Drive for 4.4 miles.
- 23. Keep LEFT to stay on US-127. Drive for 5.7 miles.

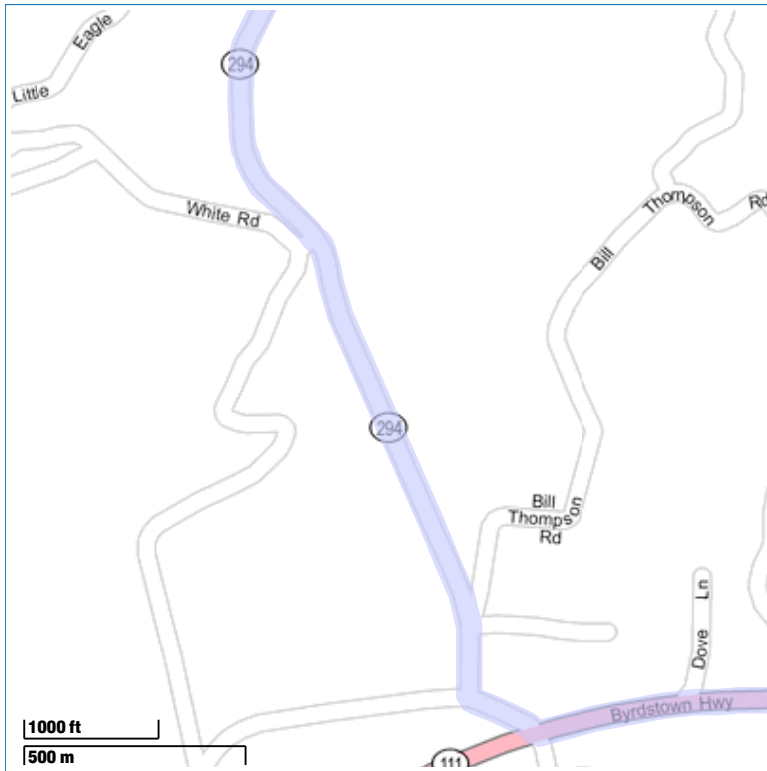


Directions

Continuing to Willow Grove Road, Allons 38541, Tennessee

Remaining Distance: 27.7 miles (44.6km)
 Traveled on This Map: 20.1 miles (32.3km)

- 24. Turn RIGHT onto TN-111. Drive for 18.2 miles.



Directions

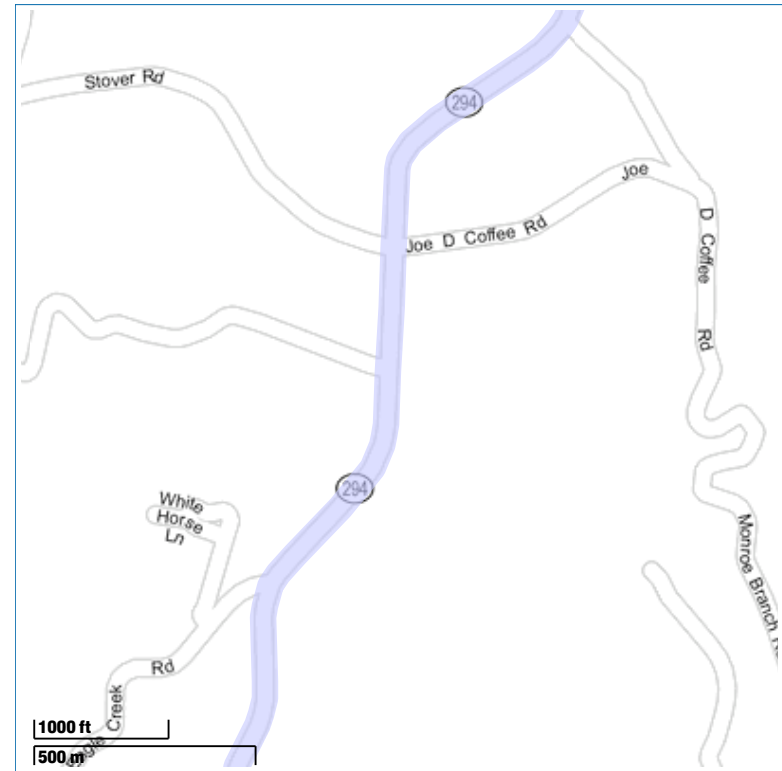
Continuing to Willow Grove Road, Allons 38541, Tennessee

Remaining Distance: 7.5 miles (12.1km)

Traveled on This Map: 1.1 miles (1.8km)

25. Turn RIGHT onto TN-294. Drive for 0.1 miles.

26. Keep RIGHT to stay on TN-294. Drive for 7 miles.



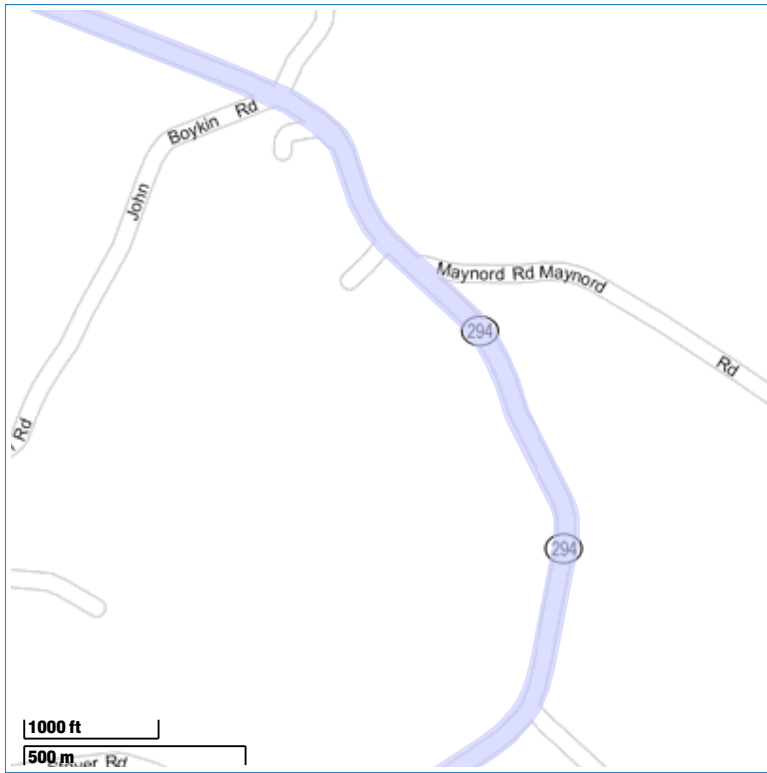
Directions

Continuing to Willow Grove Road, Allons 38541, Tennessee

Remaining Distance: 6.4 miles (10.3km)

Traveled on This Map: 1.2 miles (1.9km)

26a. Continue on TN-294.



Directions

Continuing to Willow Grove Road, Allons 38541, Tennessee

Remaining Distance: 5.2 miles (8.4km)
 Traveled on This Map: 1.1 miles (1.8km)

26b.Continue on TN-294.

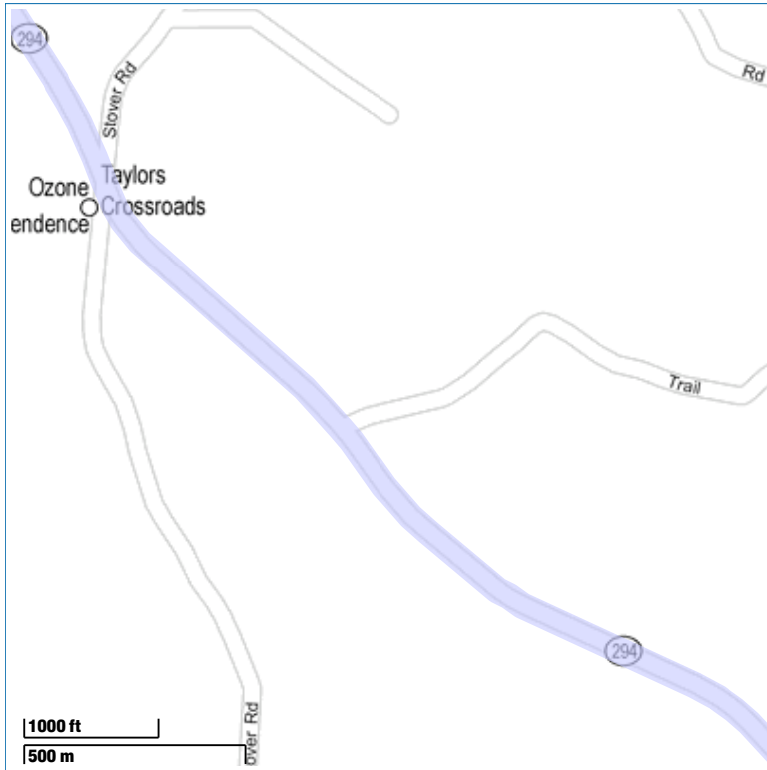


Directions

Continuing to Willow Grove Road, Allons 38541, Tennessee

Remaining Distance: 4.1 miles (6.6km)
 Traveled on This Map: 0.7 miles (1.1km)

26c.Continue on TN-294.

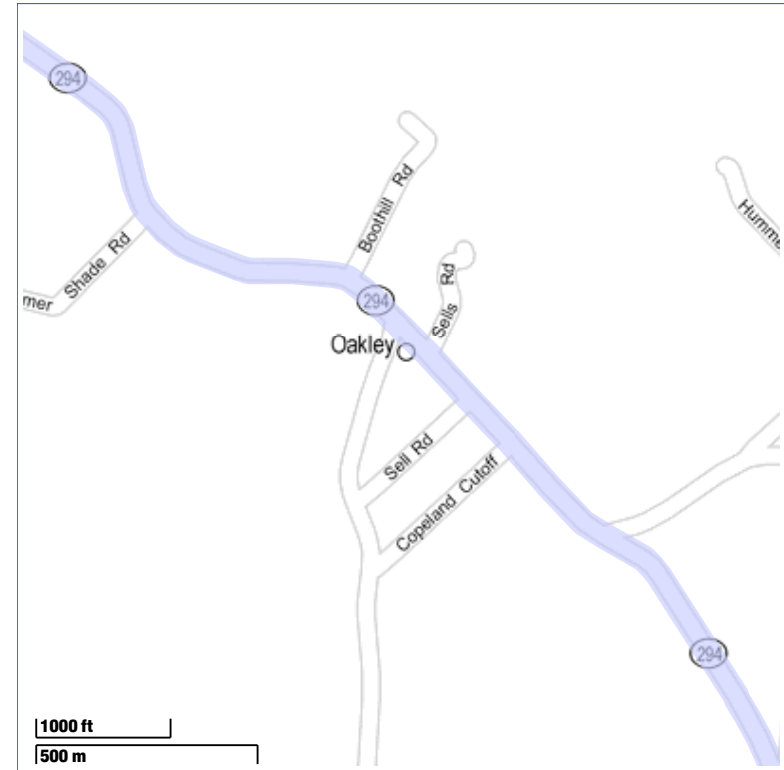


Directions

Continuing to Willow Grove Road, Allons 38541, Tennessee

Remaining Distance: 3.4 miles (5.5km)
 Traveled on This Map: 1.3 miles (2.1km)

26d.Continue on TN-294.

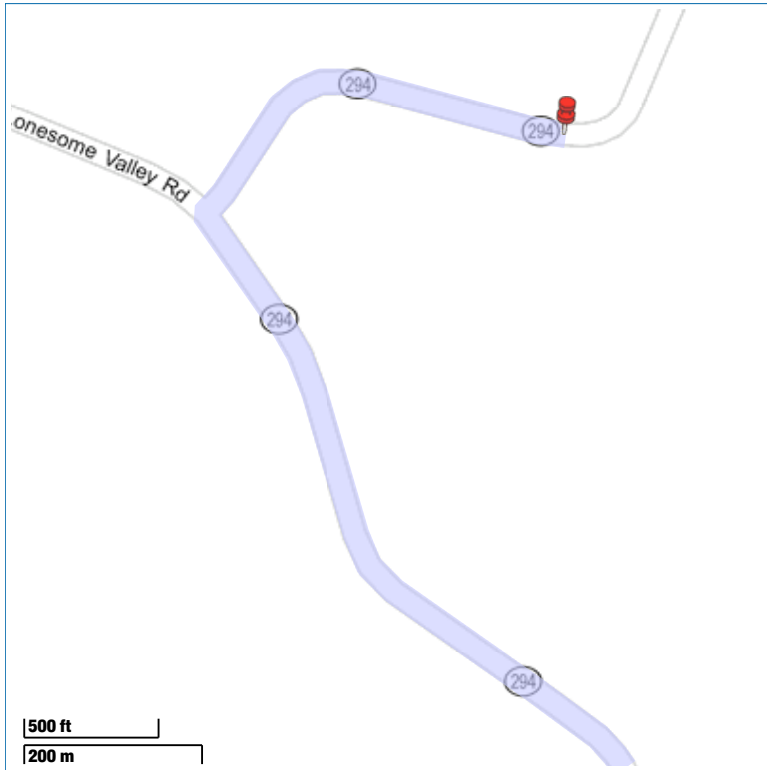


Directions

Continuing to Willow Grove Road, Allons 38541, Tennessee

Remaining Distance: 2.1 miles (3.4km)
 Traveled on This Map: 1.3 miles (2.1km)

26e.Continue on TN-294.



Directions

Continuing to Willow Grove Road, Allons 38541, Tennessee

Remaining Distance: 0.7 miles (1.1km)

Traveled on This Map: 0.7 miles (1.1km)

27. Keep RIGHT to stay on TN-294. Drive for 0.3 miles.

28. You have reached Willow Grove Road, Allons 38541, Tennessee



Map 6

I-75

Location:
Tennessee Border to Lexington

Description:
From the foothills of the Cumberland Mountains of the Appalachian chain to the softer hills of the countryside, this pleasant drive offers engaging scenery throughout. Inside the Boone National Forest, thick stands of hardwood and pine forests shade the byway. Bales of hay decorate the farmlands with picturesque charm. Take your time slipping through the comforting Kentucky landscape.



Map 18

Map 19

Map 20

Map 21

SR 90

Location:
Burnside to Waterview

Description:
This drive through the low Cumberland Mountains is a nice trek through the woods, until you cross the Cumberland River on either end of the byway, when it turns spectacular. Cobalt blue water, so smooth it looks like an airplane landing strip, slides under charming bridges next to green meadow shores. To experience the region up close, take a side trip to General Burnside Island State Park.